

New Forest District outside the New Forest National Park
Local Plan 2016-2036 Part One: Planning Strategy

Policies Map
South Coastal Towns

- | | | |
|-----------------------------------|-------------------------------------|-------------------|
| Plan Area boundary | Green Belt | Conservation area |
| Built up area boundary | SSSI | Burgage plot |
| Development site | SPA/SAC/Ramsar | |
| Housing | Local Nature Reserve | |
| Employment | SINC | |
| Site where special policies apply | Existing public open space | |
| Town centre boundary | Proposed public open space | |
| Primary shopping area | Private/education recreational land | |
| Primary shopping frontage | Landscape feature | |
| Secondary shopping frontage | Footpath improvement | |
| Local shopping frontage | Cycleway improvement | |
| Marine related business | Transport proposal | |
| Town centre opportunity site | Allotments | |

This map should be read in conjunction with the text for further details of all policies that affect this area
NB: Designations made by other authorities are liable to alteration

See Appendix A: Saved and deleted policies from the Core Strategy (2009) and Local Plan Part 2 (2014)

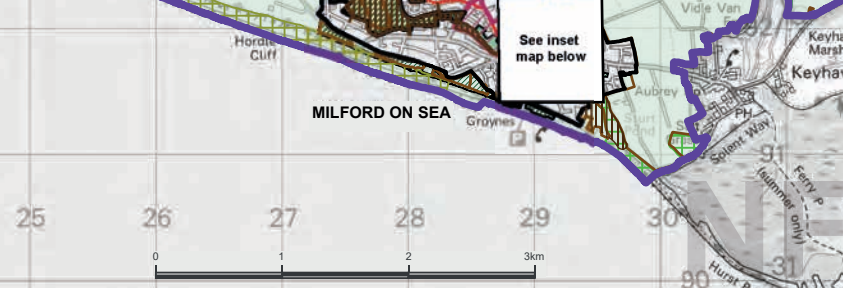
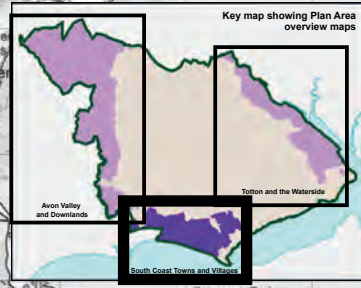
Detailed mapping of saved and deleted policies can be found on the Local Plan Part 2: Sites and Development Management (2014) webpage at www.newforest.gov.uk/article/14184

© Crown copyright and database rights 2020 Ordnance Survey 100026220

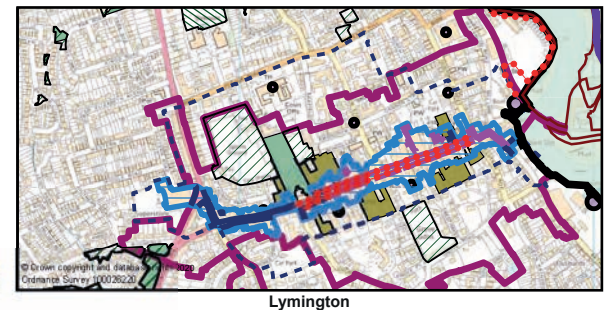
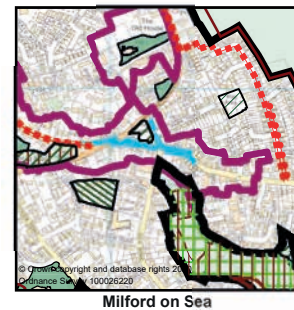
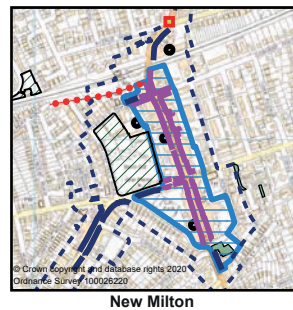
Use of this data is subject to terms and conditions. You are not permitted to copy, sub-license, distribute or sell any of this data to third parties in any form.

© Crown copyright All rights reserved Natural England (2020)
© Crown copyright All rights reserved English Heritage (2020)
© Crown copyright All rights reserved New Forest District Council (2020)

SINC information provided by Hampshire Biodiversity Information Centre



Town/village centres



New Milton

Milford on Sea

Lyminster